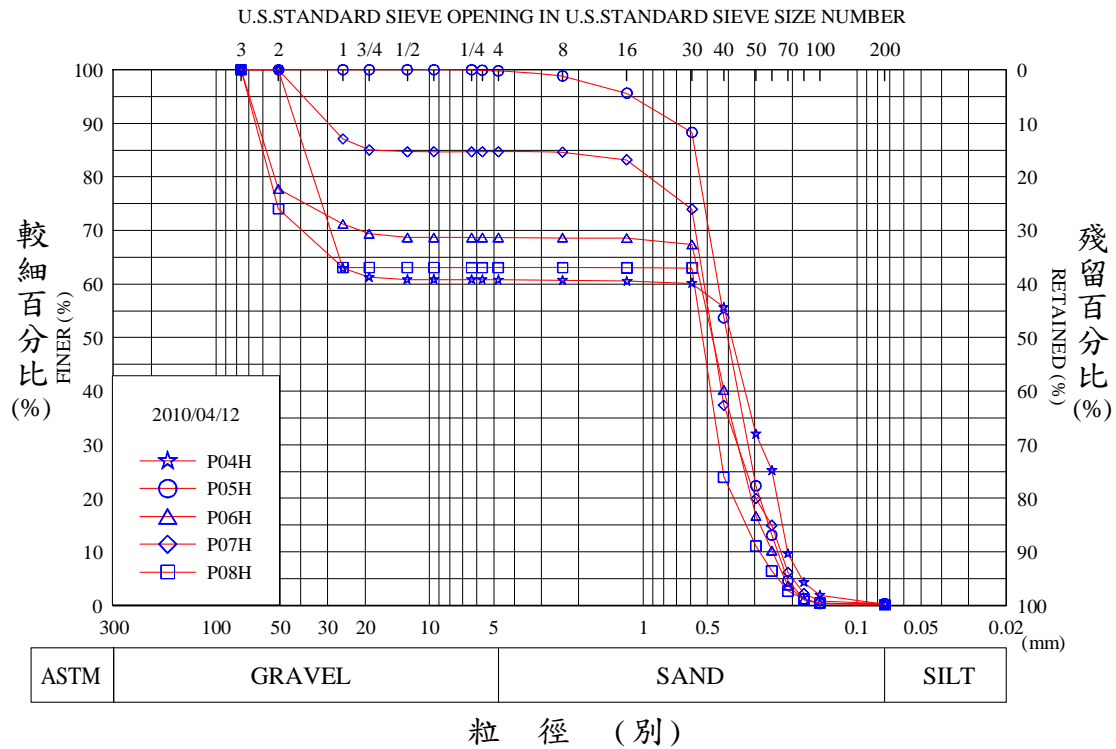
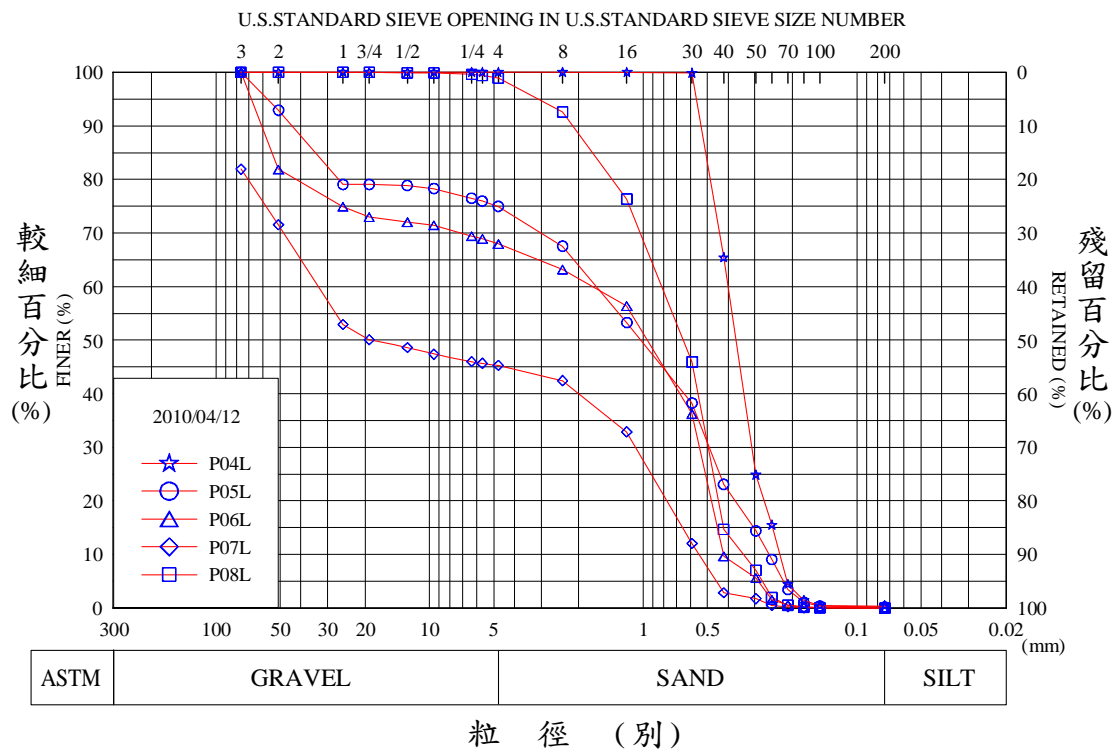


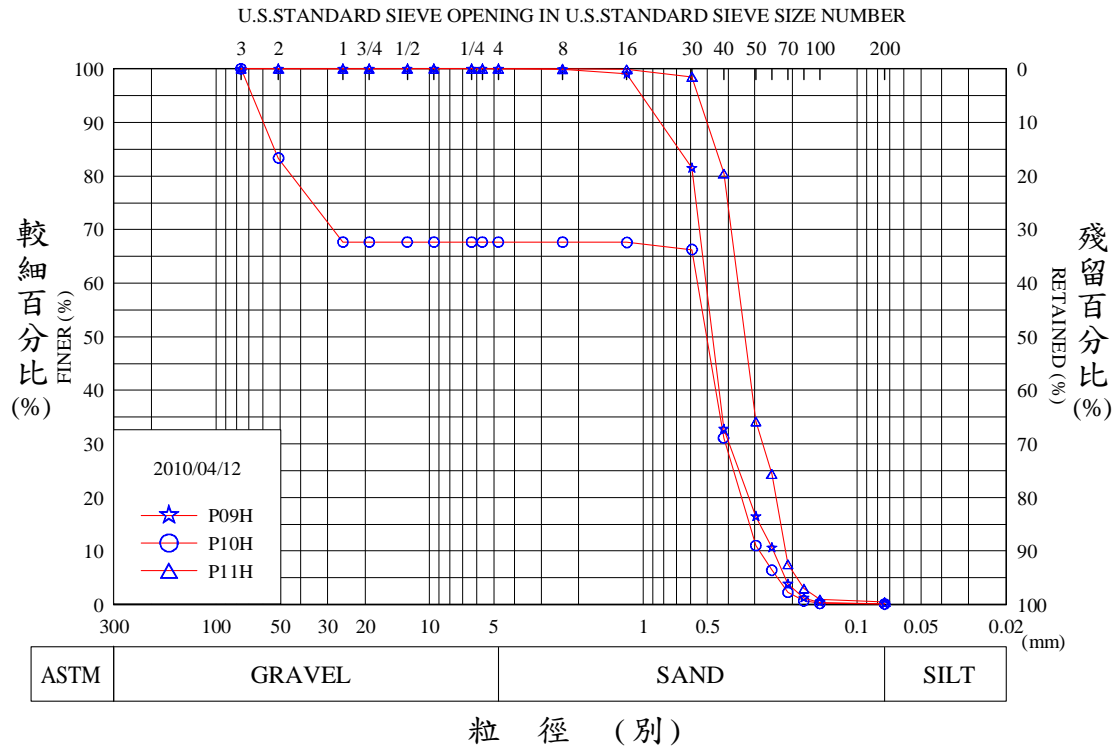
2010年4月砂樣粒徑分佈圖



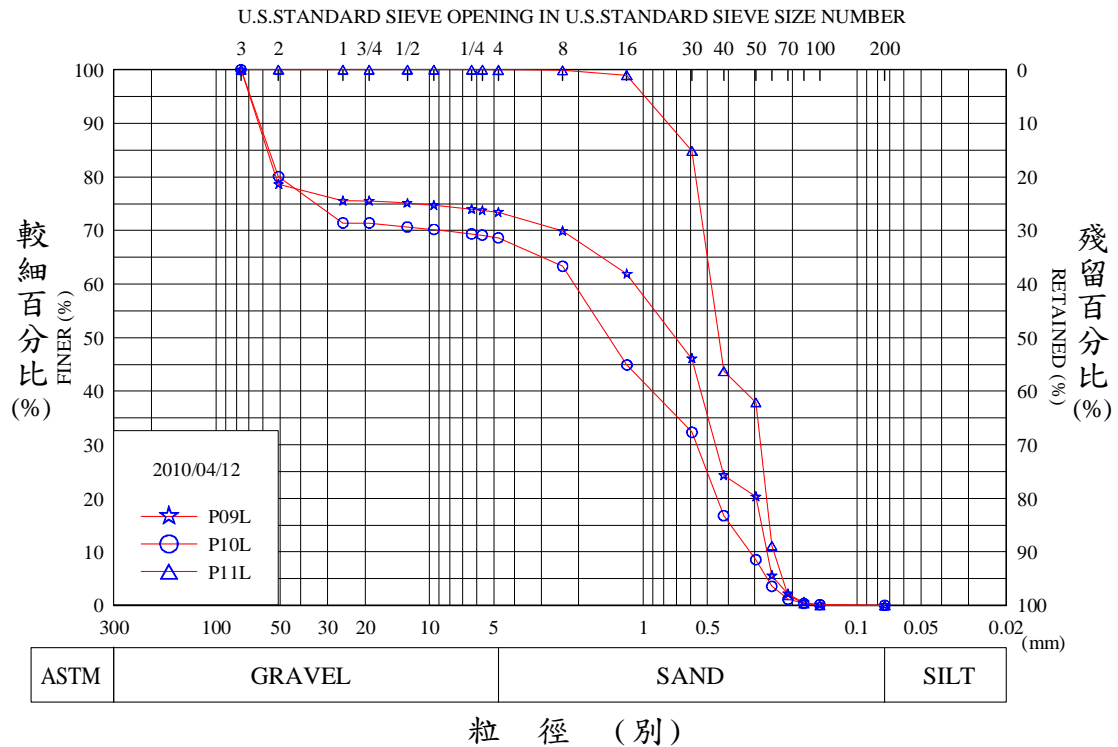
PN04~PN08高潮灘線砂樣粒徑分佈圖



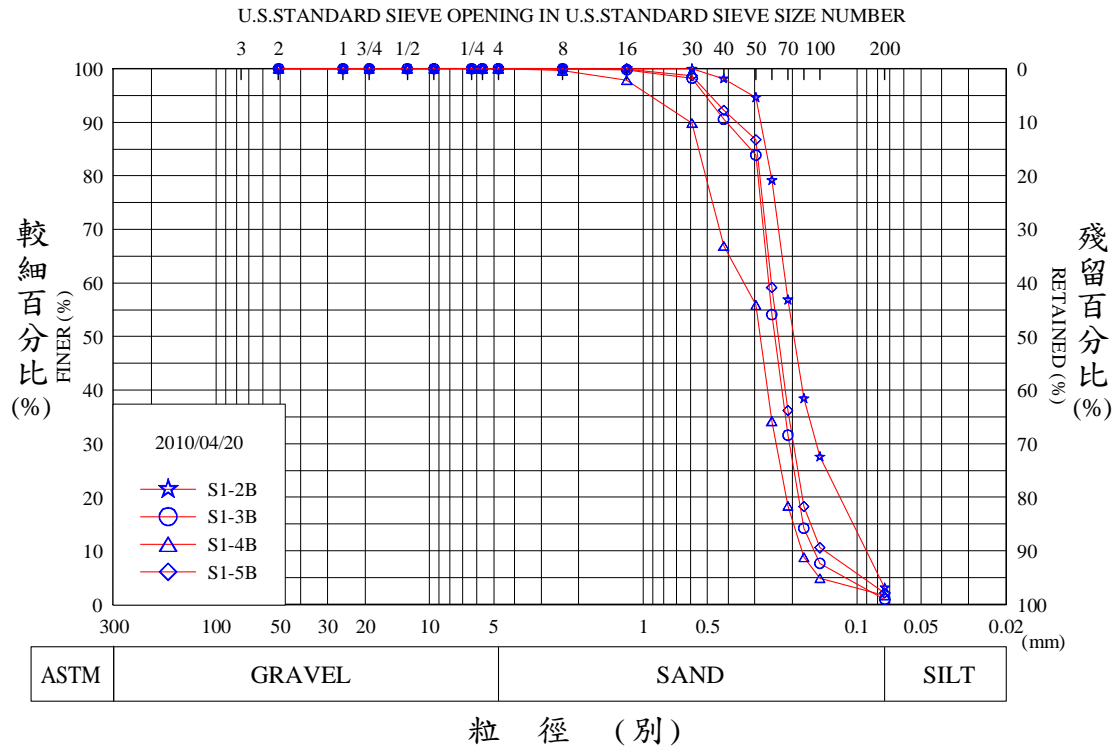
PN04~PN08低潮灘線砂樣粒徑分佈圖



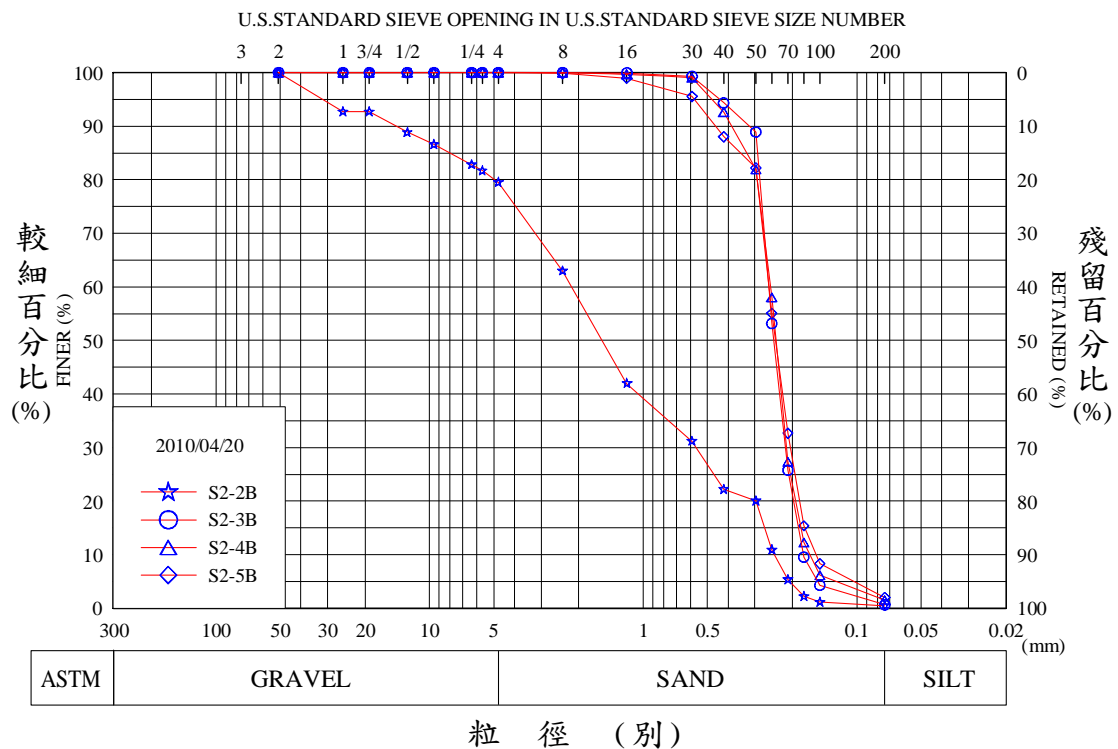
PN09~PN11高潮灘線砂樣粒徑分佈圖



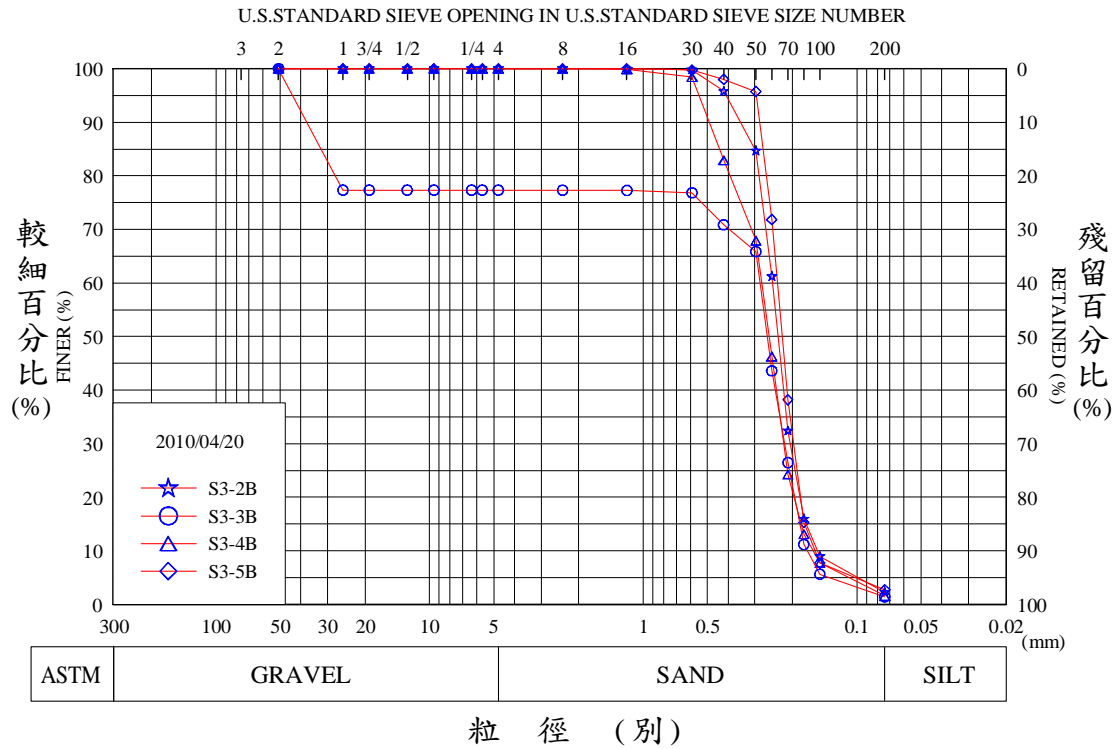
PN09~PN11低潮灘線砂樣粒徑分佈圖



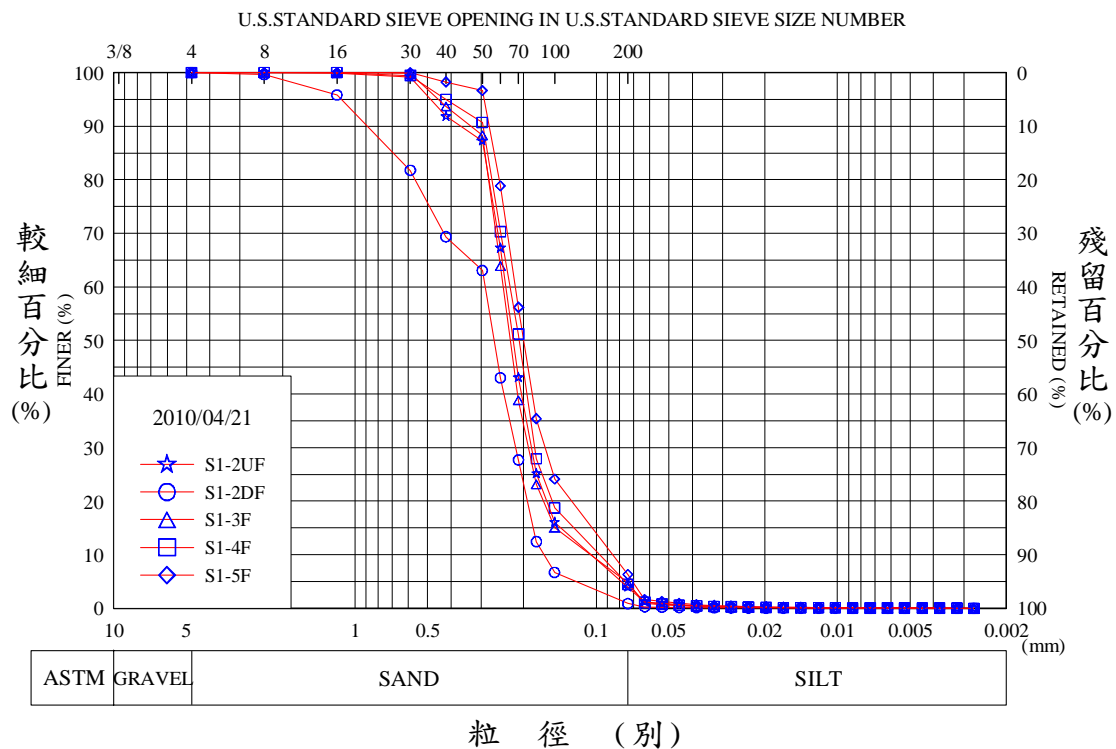
斷面S1底床質砂樣粒徑分佈圖



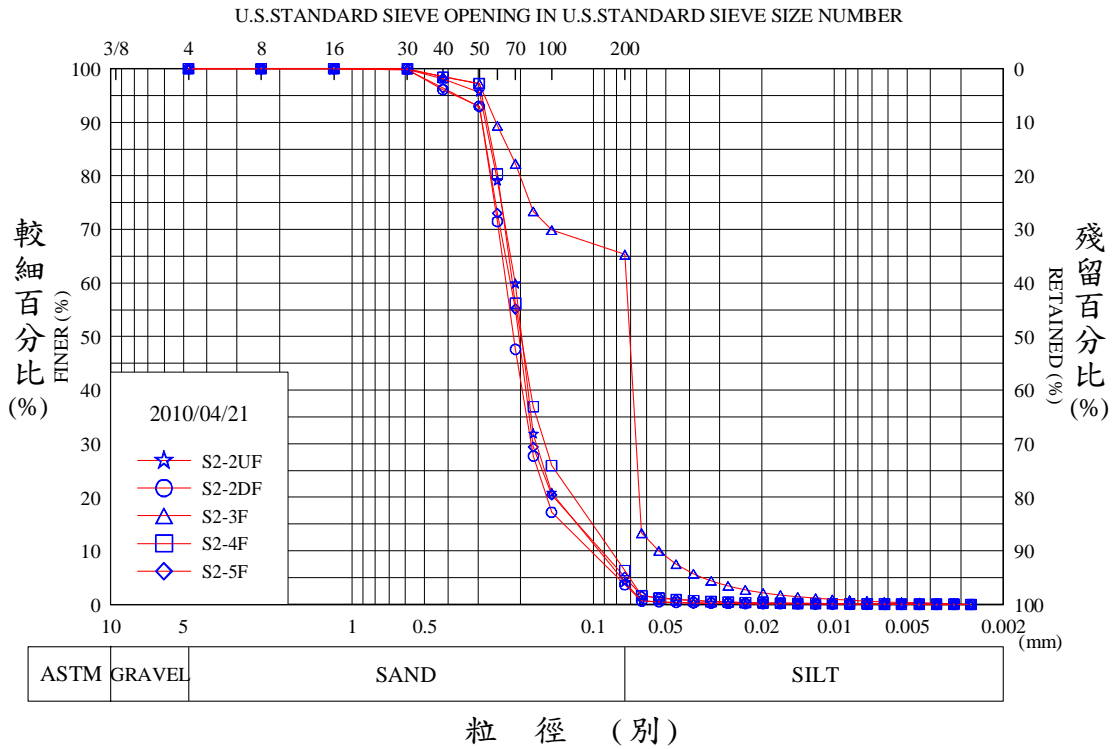
斷面S2底床質砂樣粒徑分佈圖



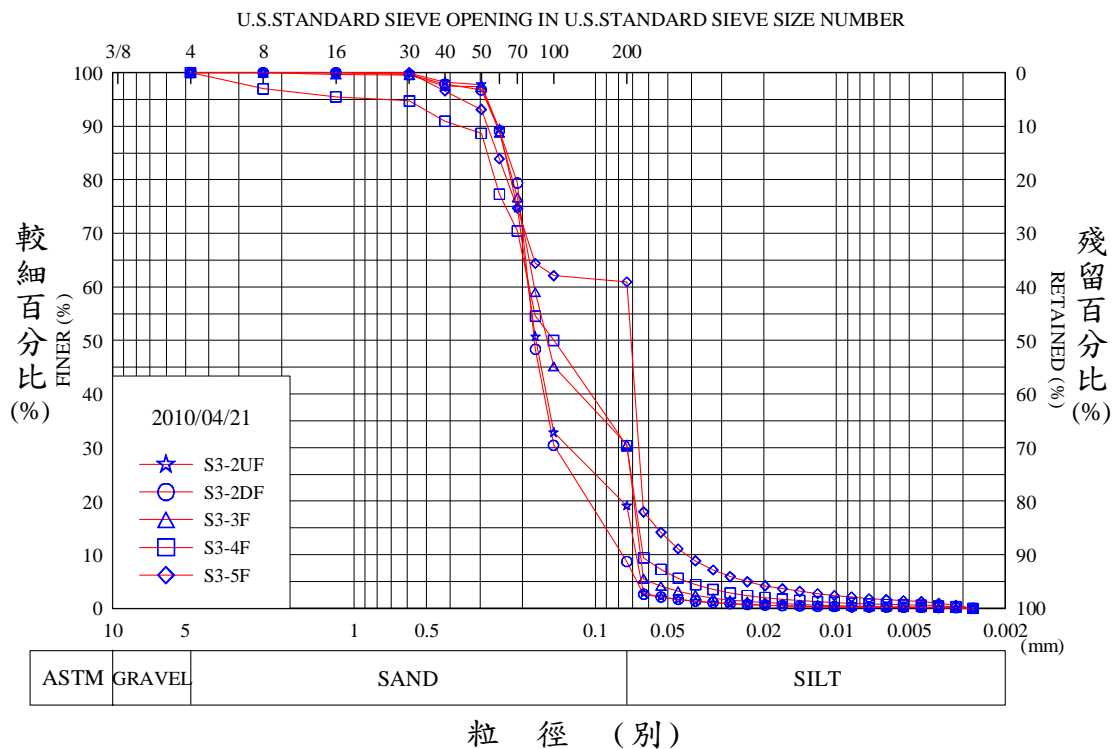
斷面S3底床質砂樣粒徑分佈圖



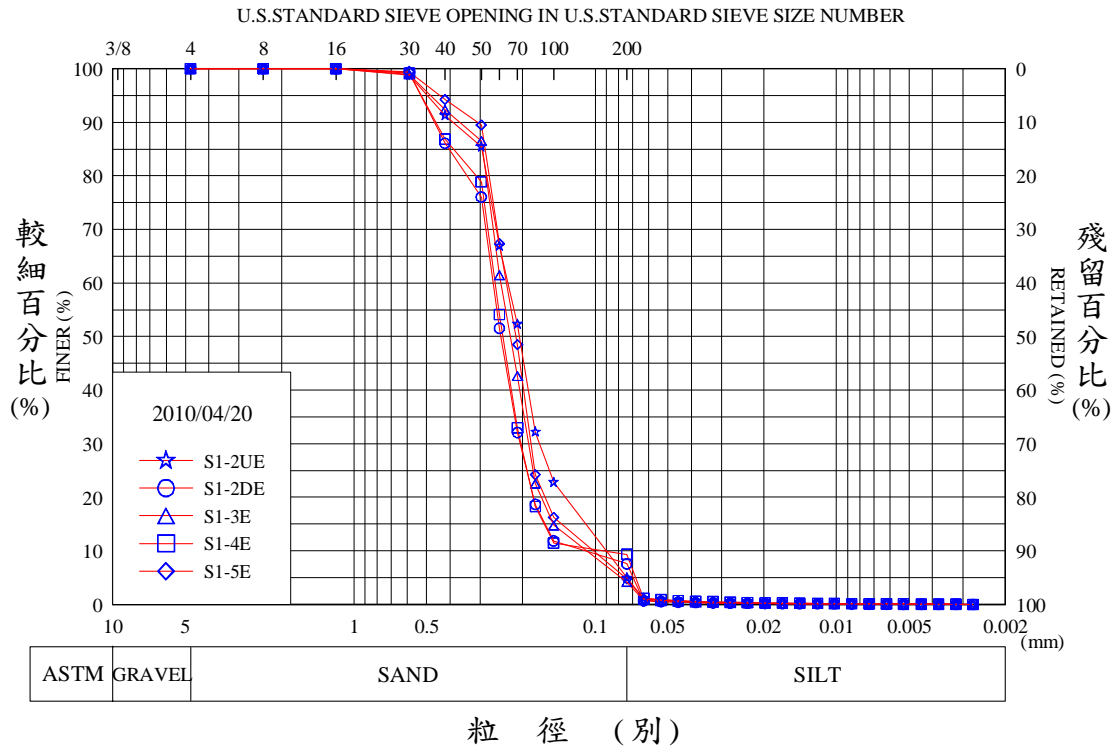
斷面S1底床懸浮載漲潮時段砂樣粒徑分佈圖



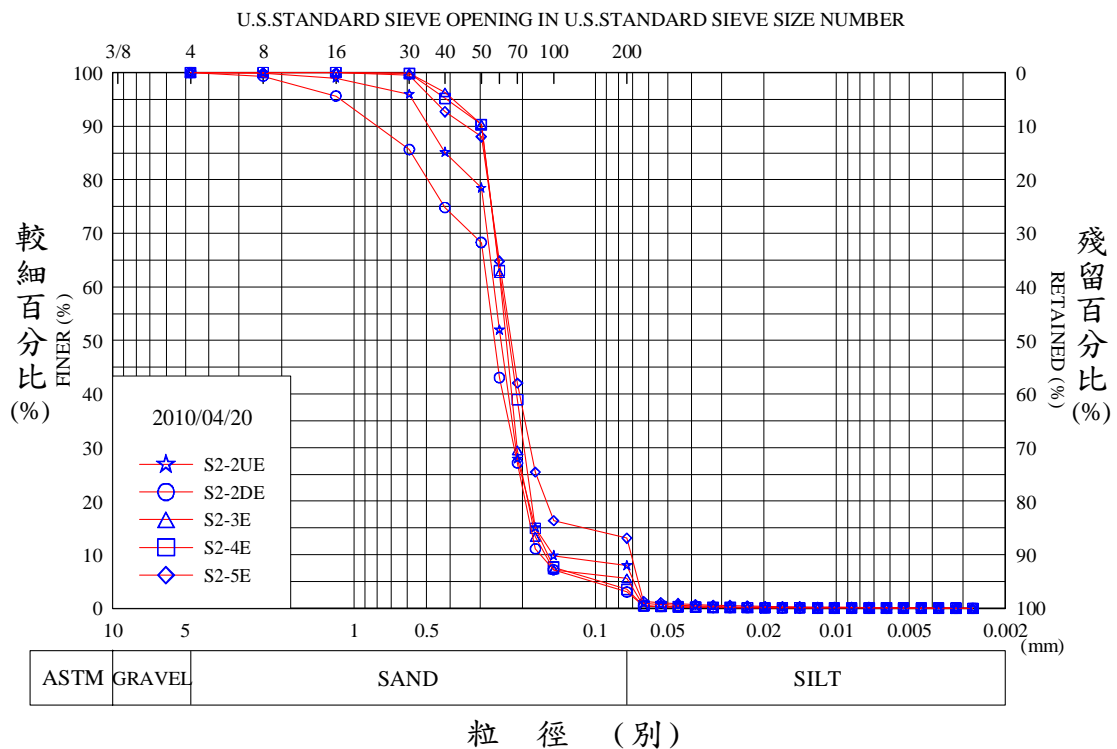
斷面S2底床懸浮載漲潮時段砂樣粒徑分佈圖



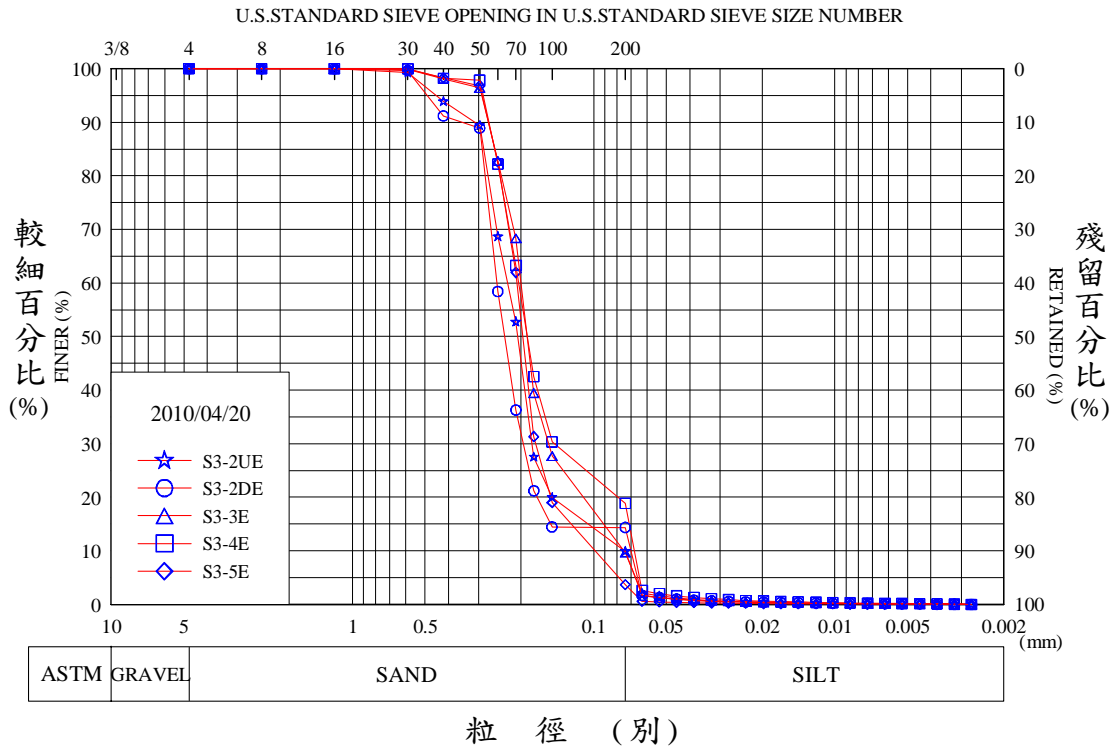
斷面S3底床懸浮載漲潮時段砂樣粒徑分佈圖



斷面S1底床懸浮載退潮時段砂樣粒徑分佈圖



斷面S2底床懸浮載退潮時段砂樣粒徑分佈圖



斷面S3底床懸浮載退潮時段砂樣粒徑分佈圖

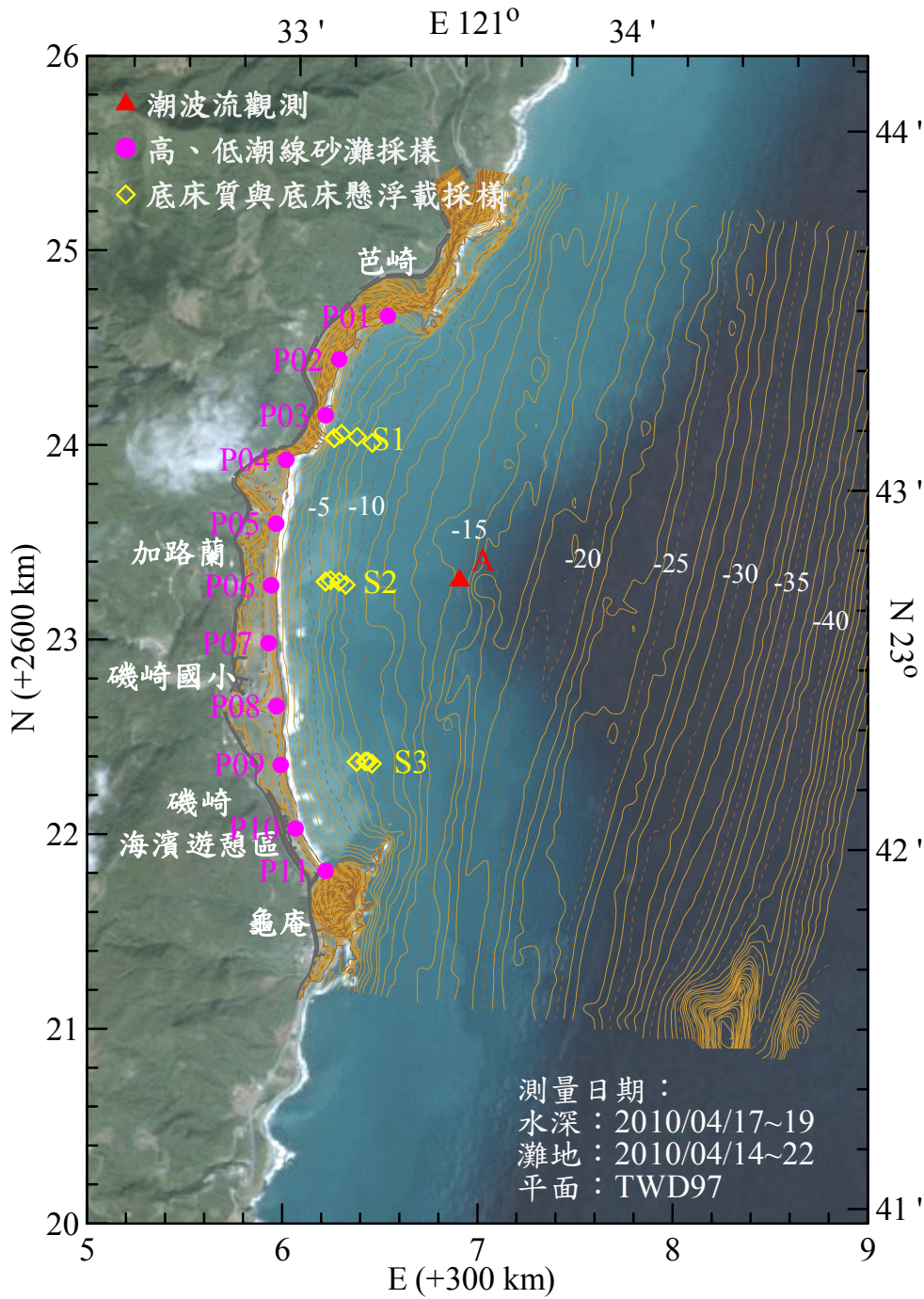


圖 6-2 漂砂調查規劃位置圖